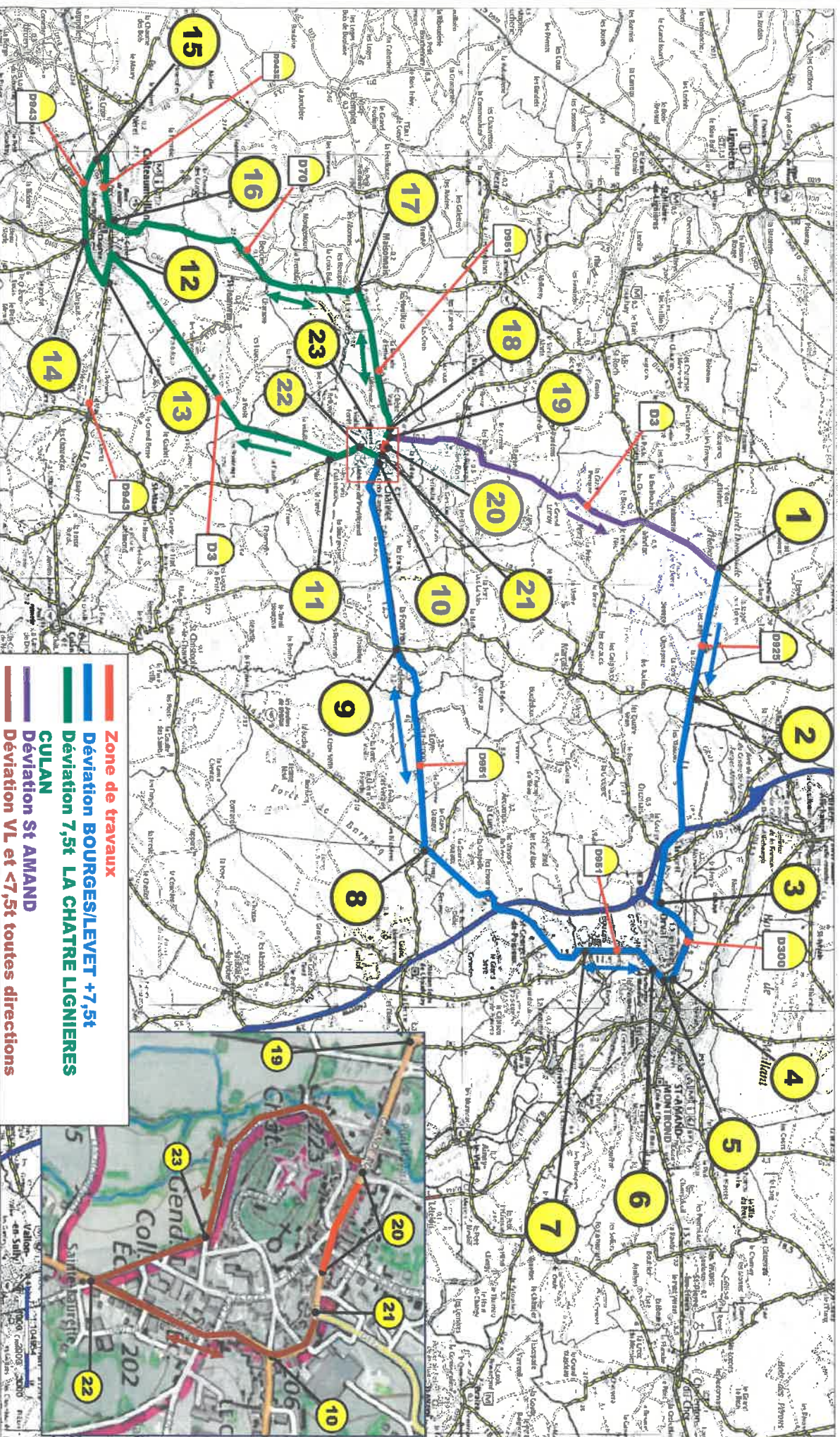


Plan de Panneautage

Route barrée du PR 7+316 au 7+485 - Travaux D951 Place du Marché au CHATELET - Déviation PL et VL



Liste des panneaux

Quantité: 4

KD22a		6
KD22b		10
KC1		4
KC1		4
KC1		4
KC1		3
B1		3
B13		1
K16		30
KD42		5
(voir modèles)		2
(voir modèles)		3
KC1		3

Quantité: 127

KD22a		4
KD22b		18
KD69b		4
Mention		1
Mention		3
KD21a		2
Mention		1
KD21a		1
KD21a		4
KD21a		2
KD21a		5
KD21a		3
KD21a		1
KD21a		1
KD22+SC15		1
KD22+SC15		1
KD21a		1
KD21a+S18		1
KD22a+S18		2

Nombre total de panneaux :

127

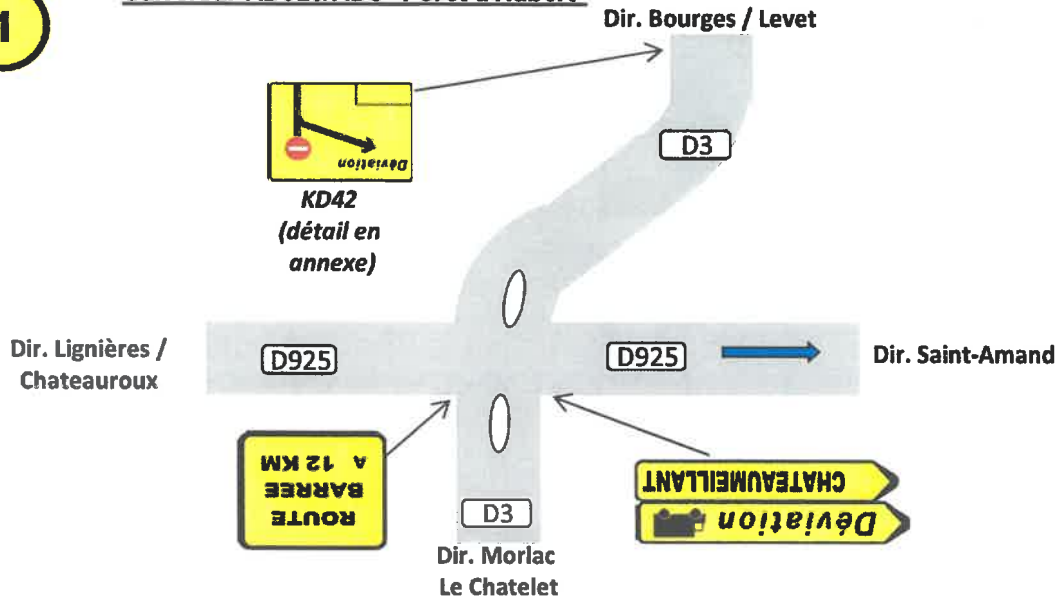
Estimation du temps de mise en œuvre

0:00	00:00:00	(h:mm:ss) en moyenne	Temps de trajet domicile/centre:
1:03	00:00:30	(h:mm:ss) soit au total:	Temps de chargement par panneau
1:45	00:05:00	Nombre: 21	Temps de pose par carrefour:
1:20	80	Km	Distance: 60 Km/h de moyenne
4:08			Temps de mise en œuvre estimé:

Plan de pose de la signalisation temporaire

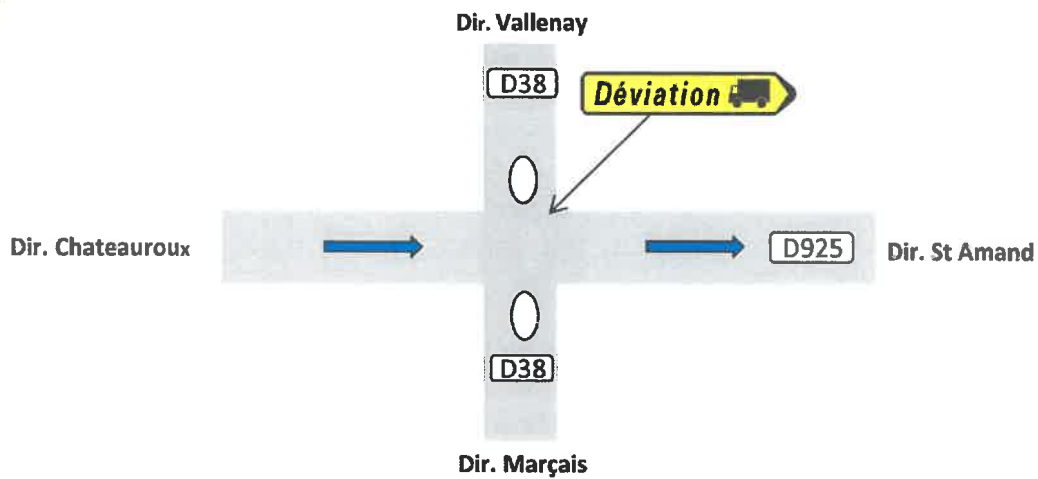
1

Carrefour RD925/RD3 "Forêt d'Habert"



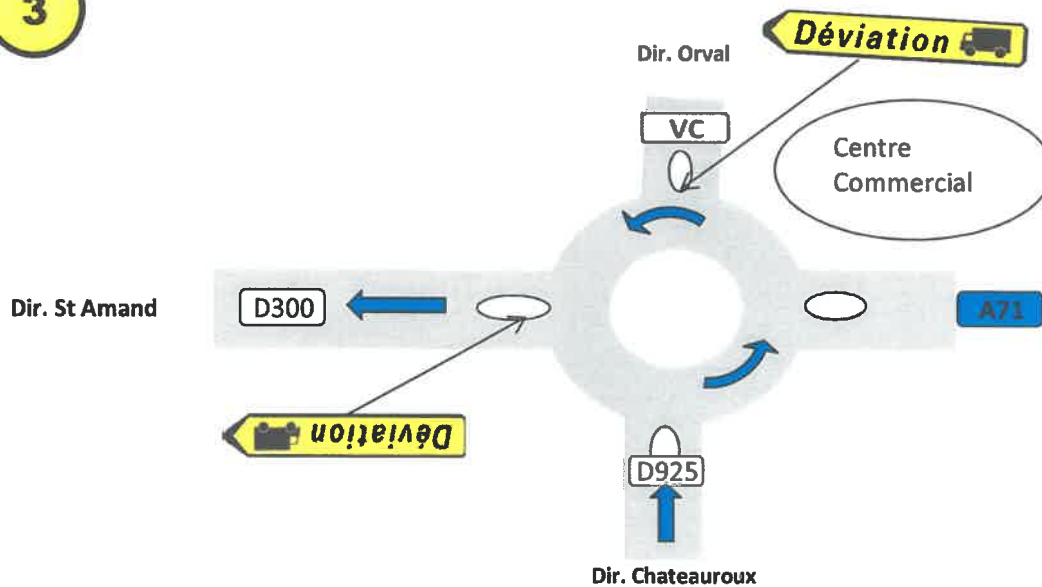
2

Carrefour D925/D38 Commune Vallenay



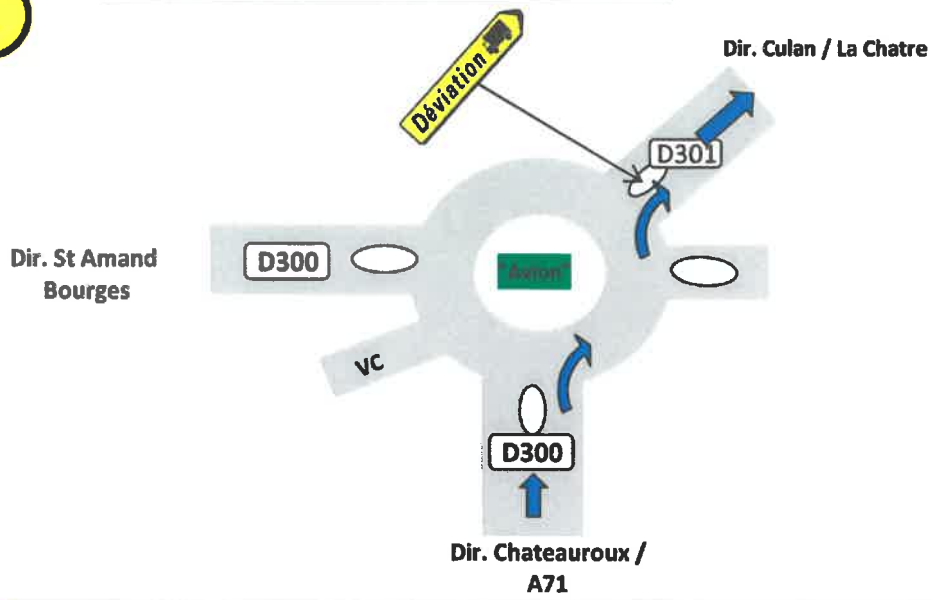
3

Carrefour RD925/D300/VC "Orval" (Giratoire A71)



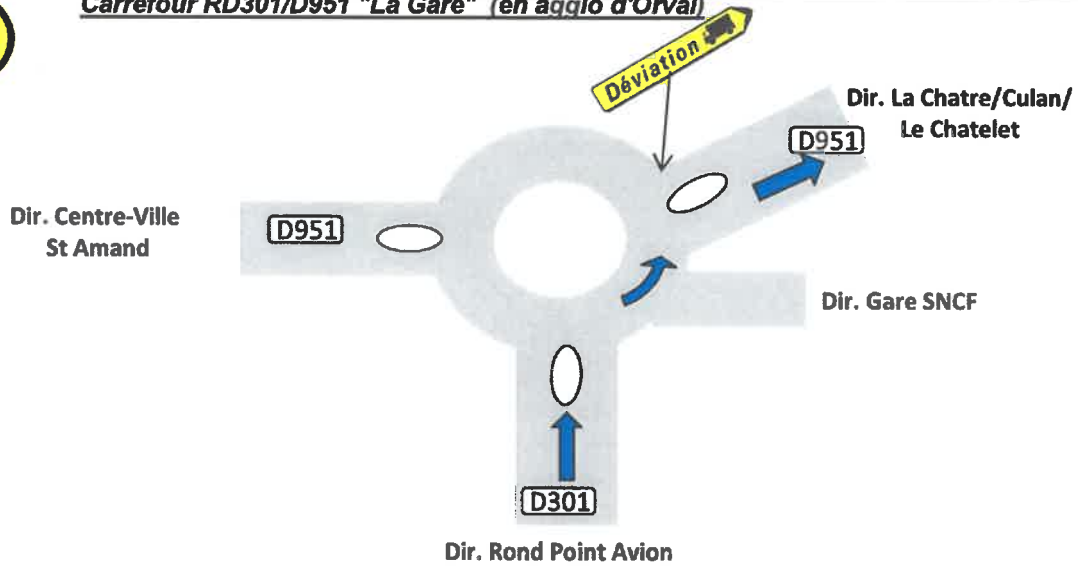
4

Carrefour RD 300/D301 Rond Point Avion Orval



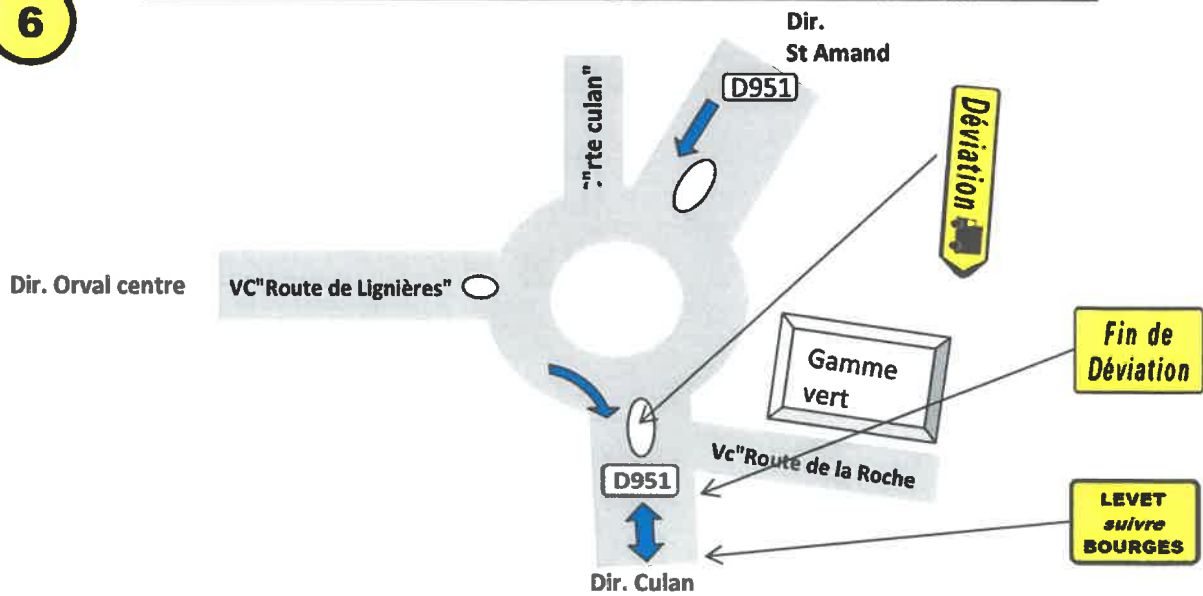
5

Carrefour RD301/D951 "La Gare" (en agglo d'Orval)



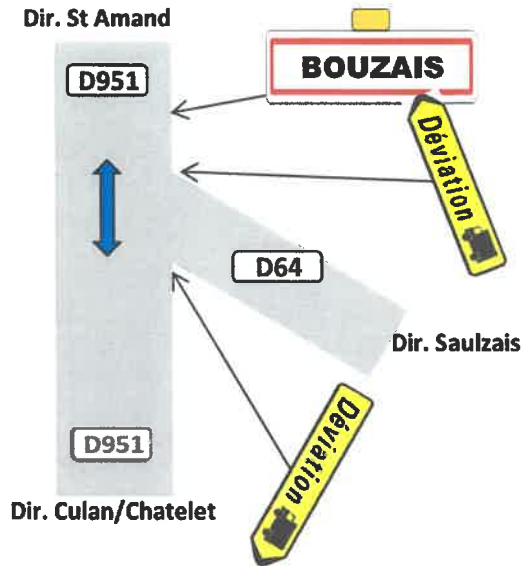
6

Carrefour Rond Point D951/VC "route Lignièrès route Culan" (en agglo d'Orval)



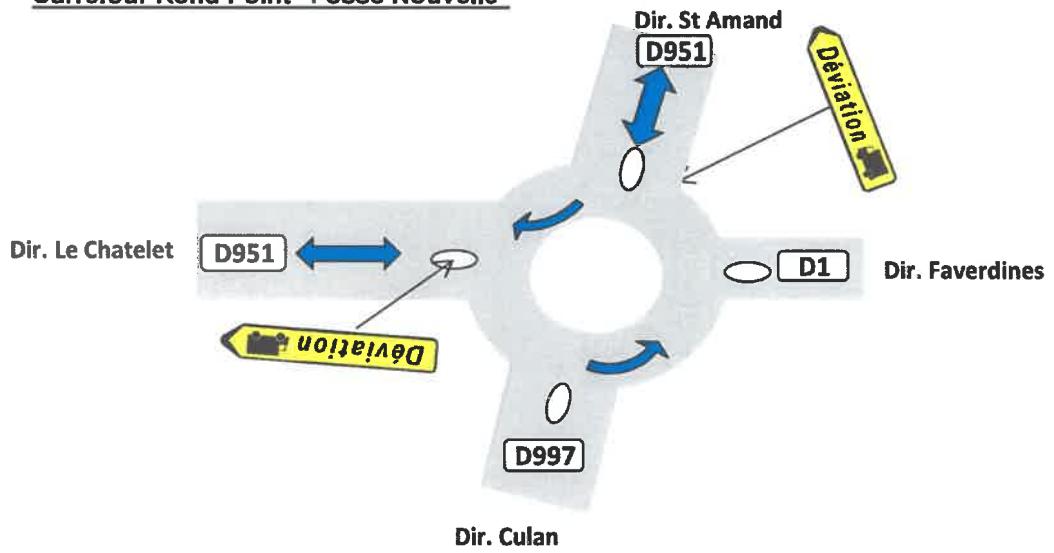
7

Carrefour D951/D64 Bouzais



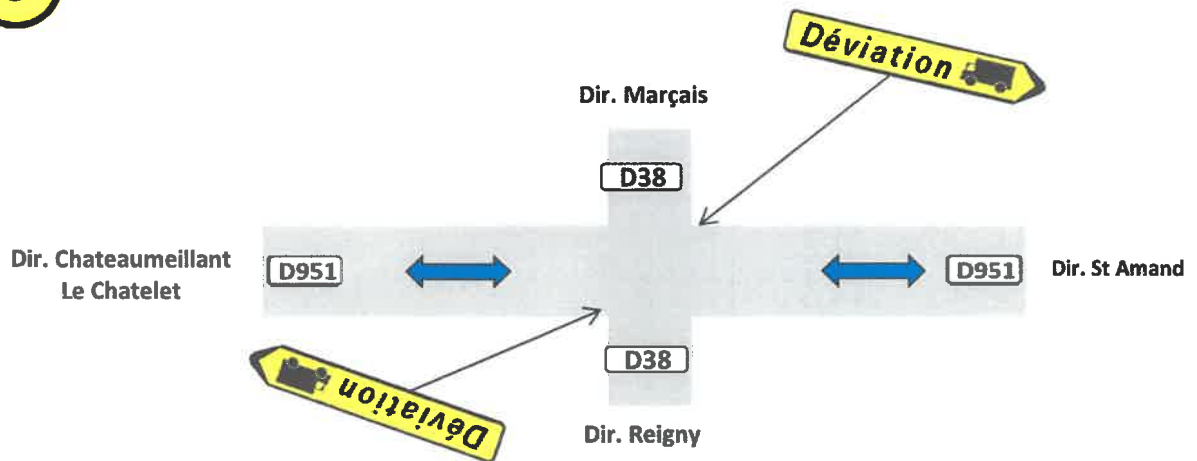
8

Carrefour Rond Point "Fosse Nouvelle"



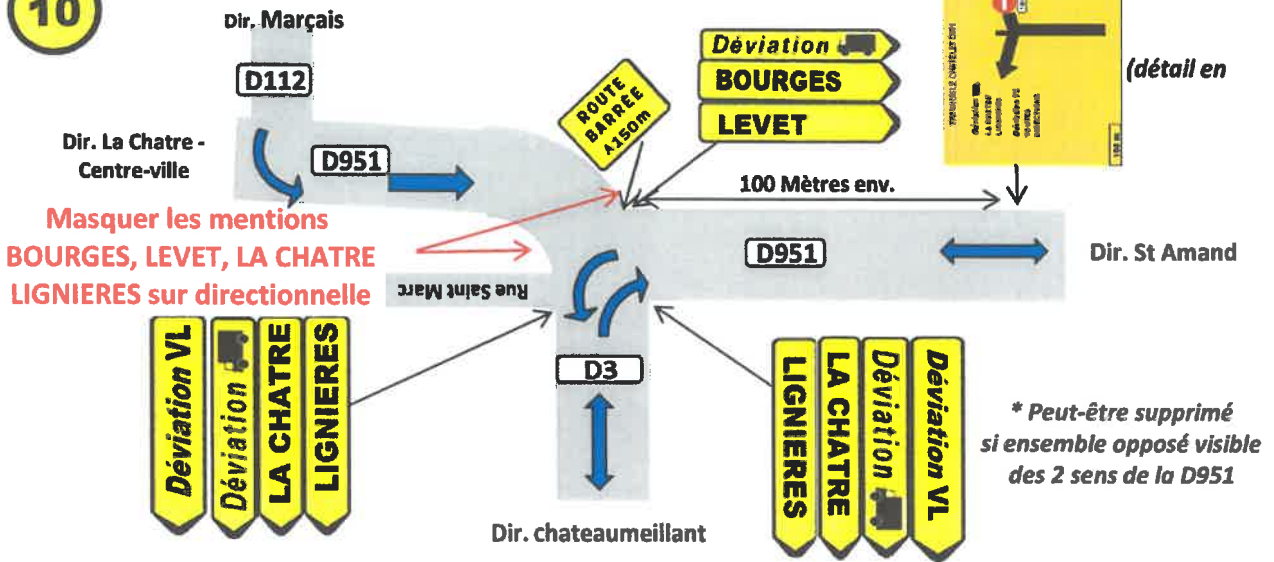
9

Carrefour RD951/D38 "la Font Yon" (en agglo d'Ardenais)



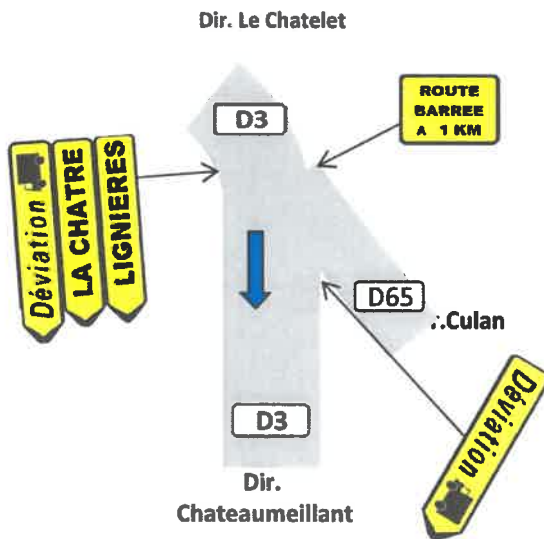
10

Carrefour RD951/D3 (En agglo du Chatelet)



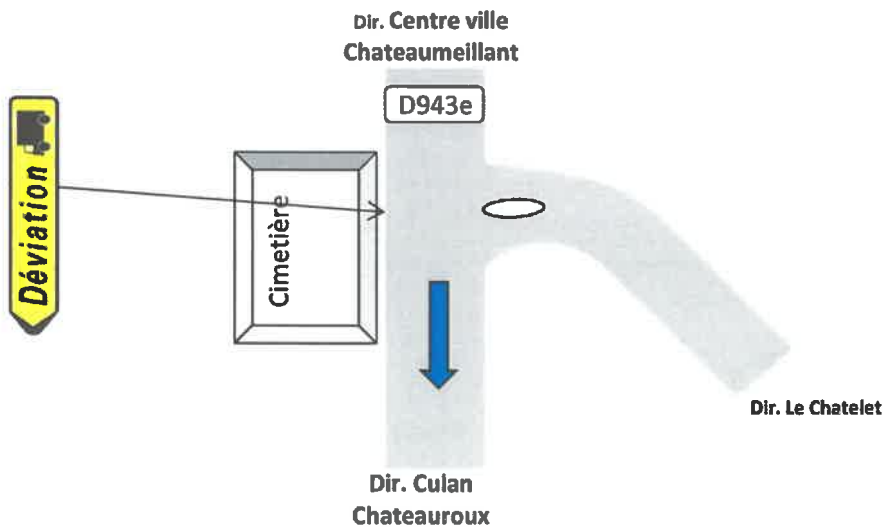
11

Carrefour RD3/D65 "Les Angennes" Le Chatelet



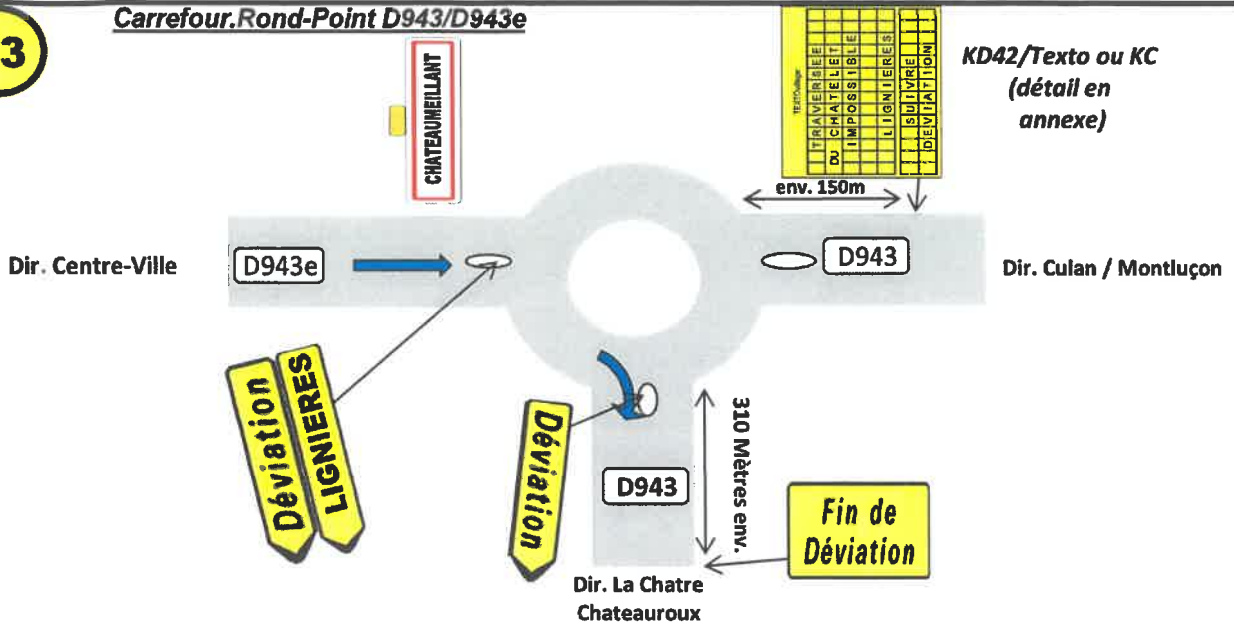
12

Carrefour RD3/D943e (En Agglo de Châteaumeillant)



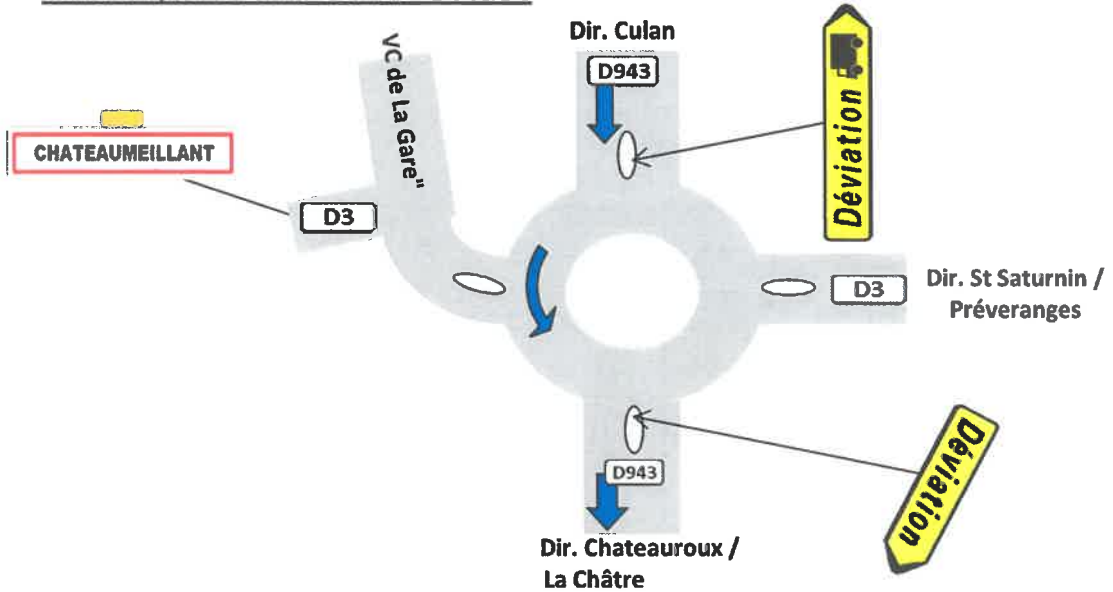
13

Carrefour/Rond-Point D943/D943e



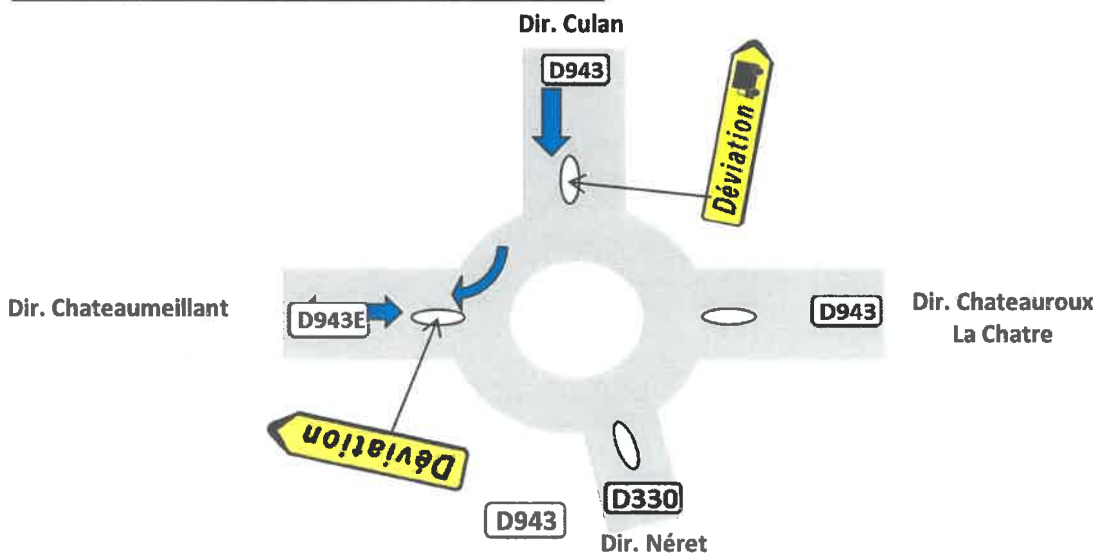
14

Carrefour/Rond-Point "Cadran" D943/D3



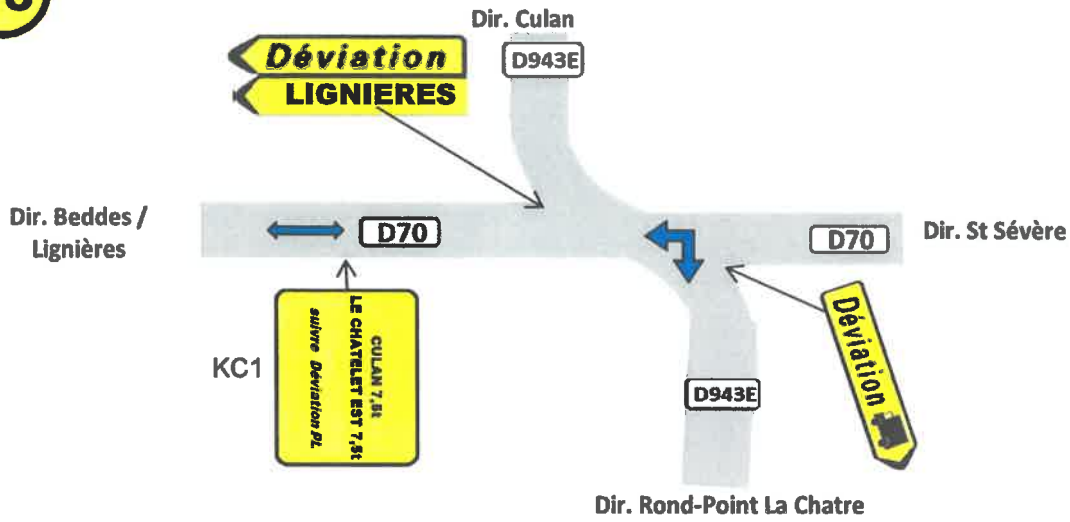
15

Carrefour/Rond-Point "La Chatre" RD943/RD943e



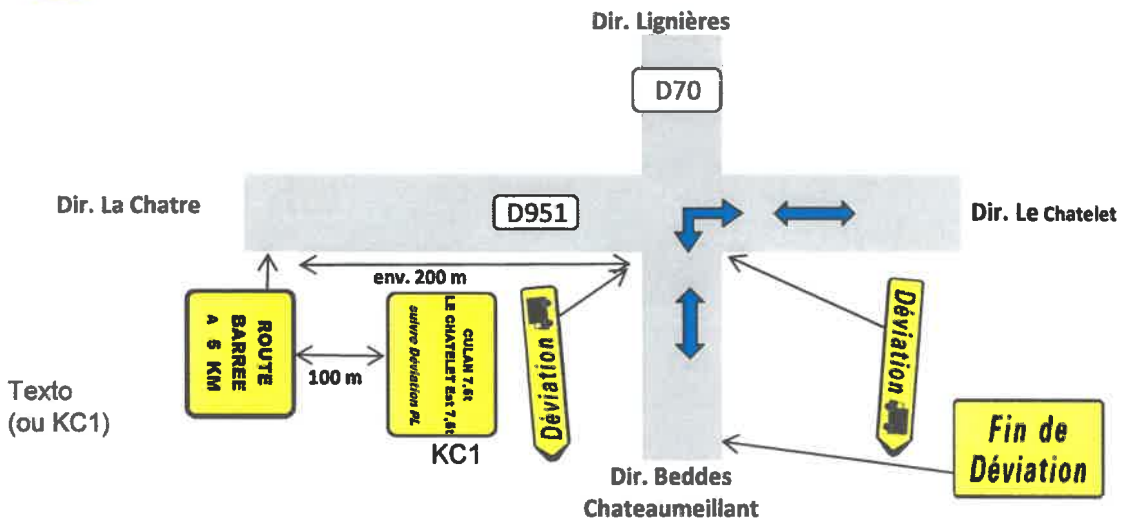
16

Carrefour: RD943e/ RD70 En Agglo Chateaufeillant



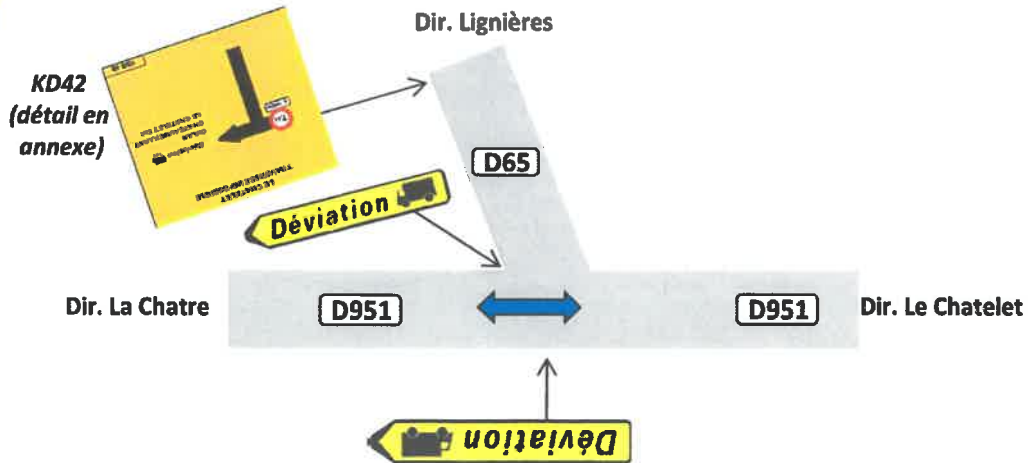
17

Carrefour: D951/D70 Maisonnais

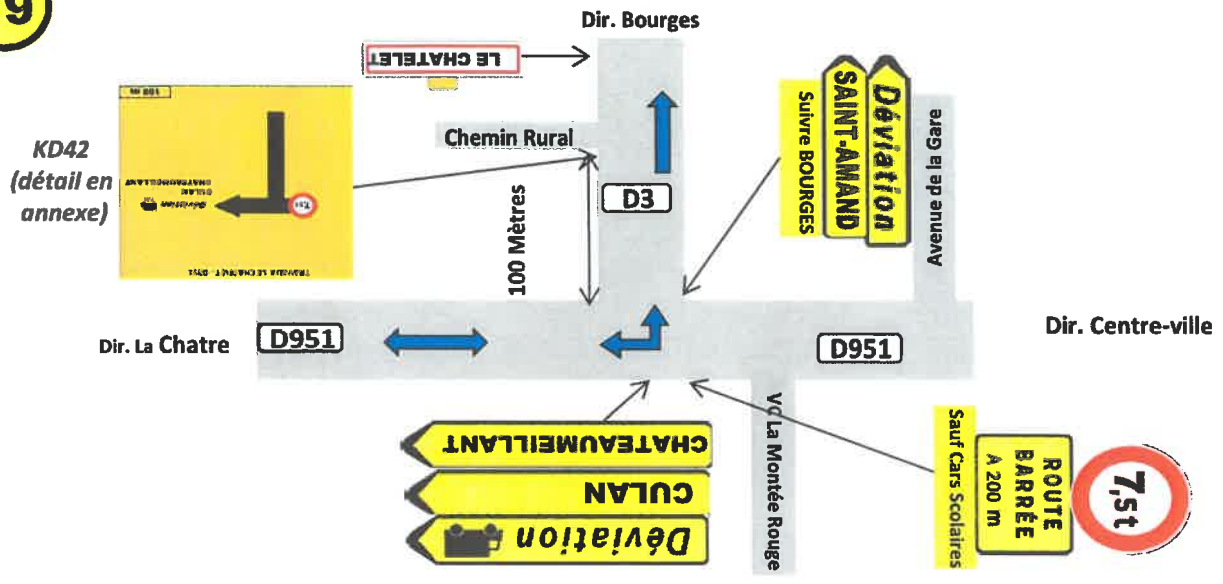


18

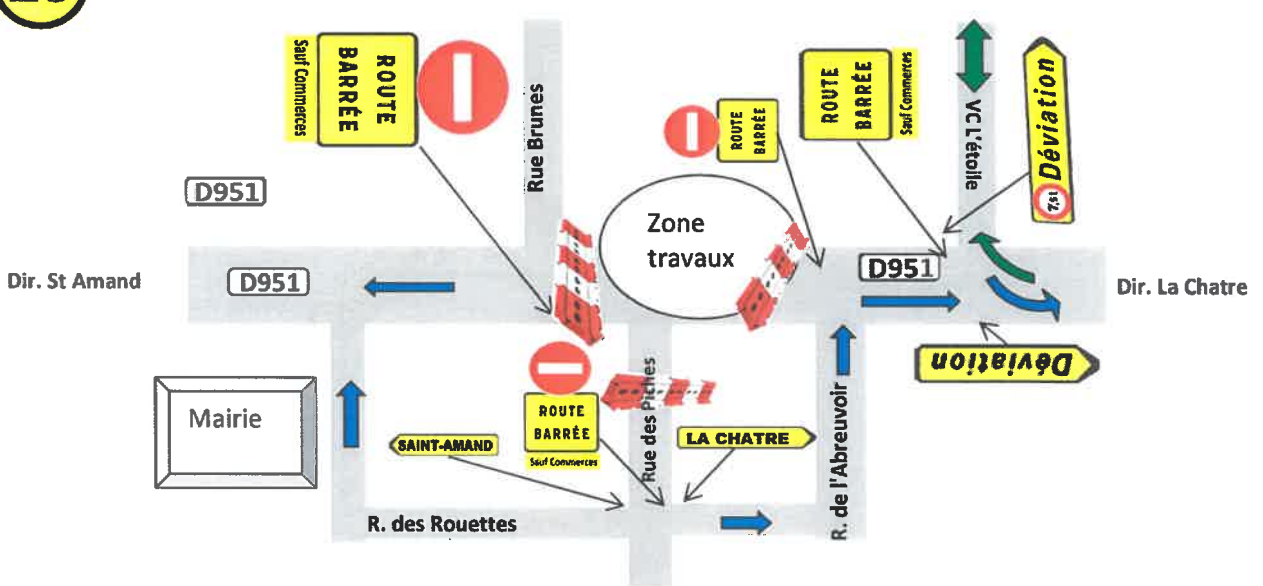
Carrefour D951/D65 "Milchavent"



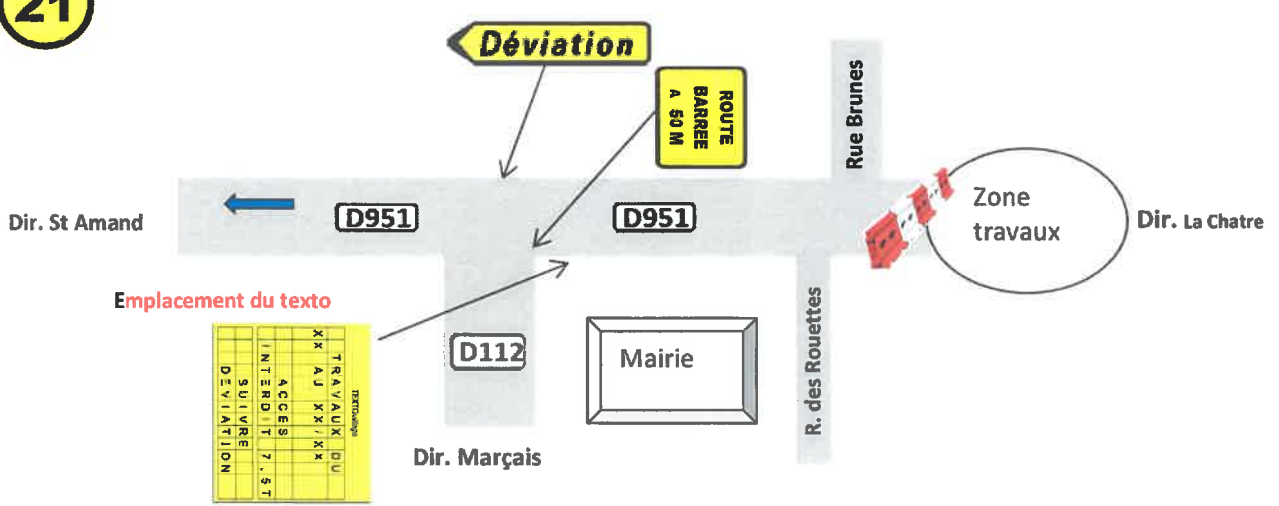
19 Carrefour RD 951/D3 (en Agglo du Chatelet)



20 Carrefour RD951/VC En Agglo Chatelet



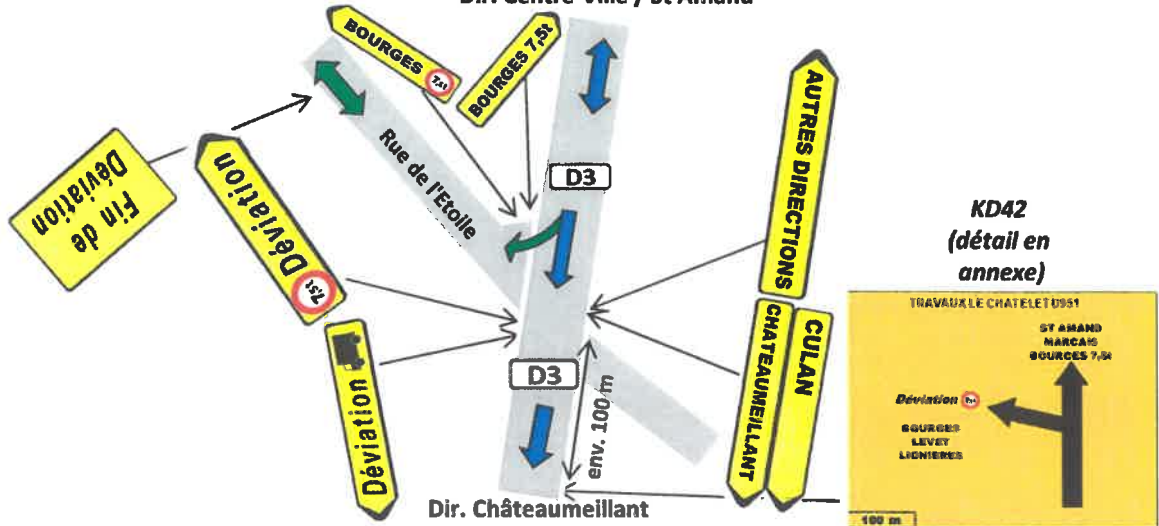
21 Carrefour D951/D112 En Agglo Chatelet



22

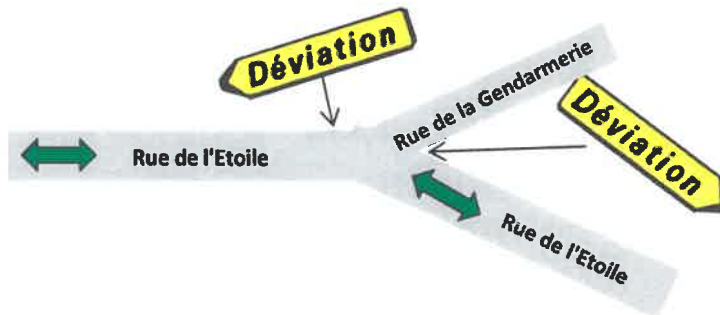
Carrefour D3/VC Rue de l'Etoile (en agglomération)

Dir. Centre-Ville / St Amand



23

Carrefour VC Rue de l'Etoile / Rues de la Gendarmerie (en agglo du Châtelet)



TRAVERSEE DU CHATELET IMPOSSIBLE



à 12 KM



Déviation

CHATEAUMEILLANT

CULAN

LE CHATELET Est

200 m

TRAVAUX LE CHATELET D951

Déviation 

**LA CHATRE
LIGNIERES**

**Déviation VL
TOUTES
DIRECTIONS**



100 m

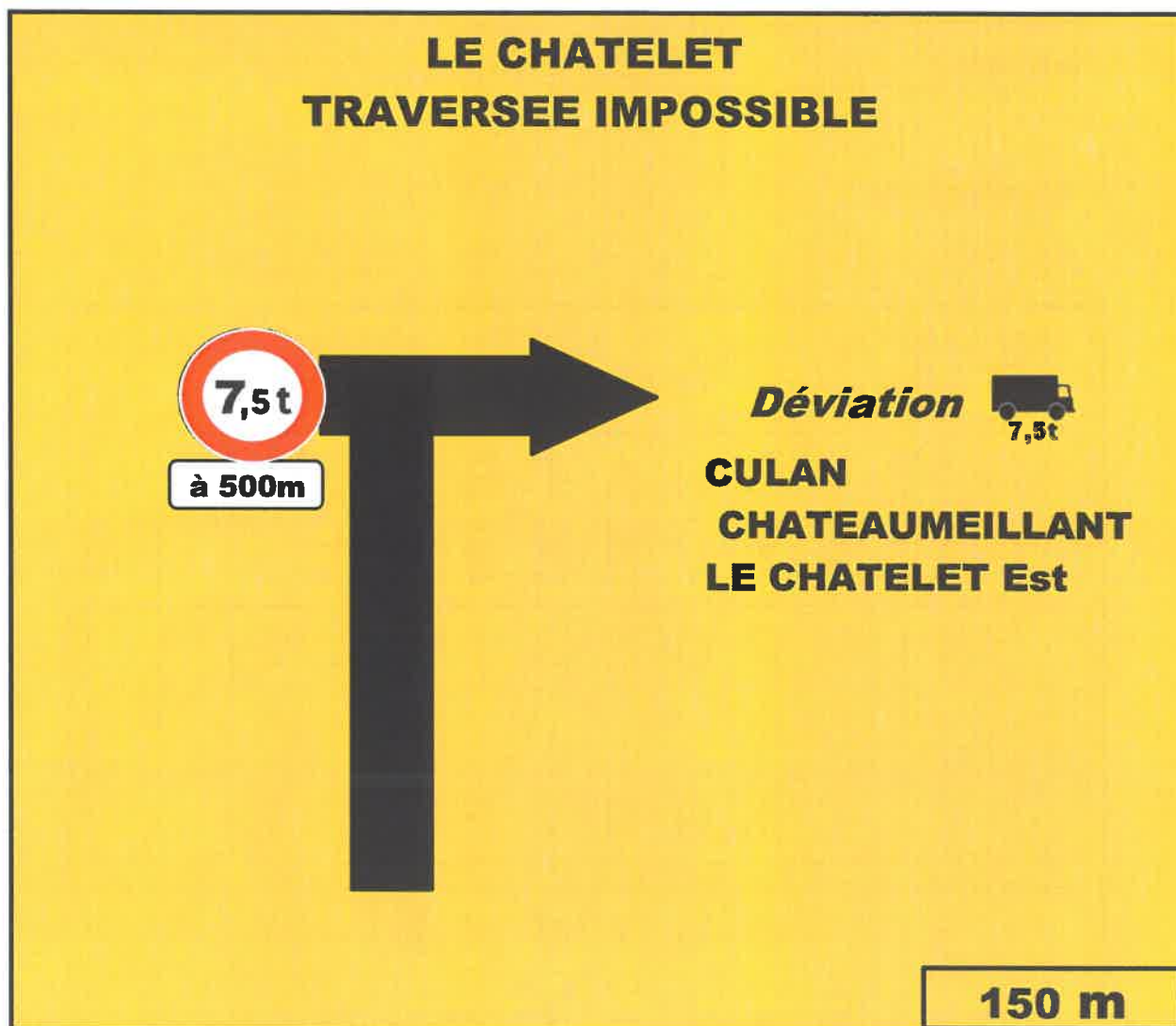
Route concernée: D943

Implantation:

Sens PR (texto1): 150 m avant le giratoire (ou KD42)

Sens inverse (texto2): -

TEXTOvillage												
	L	E		C	H	A	T	E	L	E	T	
		T	R	A	V	E	R	S	E	E		
		I	M	P	O	S	S	I	B	L	E	
			L	I	G	N	I	E	R	E	S	
				S	U	I	V	R	E			
		D	E	V	I	A	T	I	O	N		



TRAVAUX LE CHATELET - D951



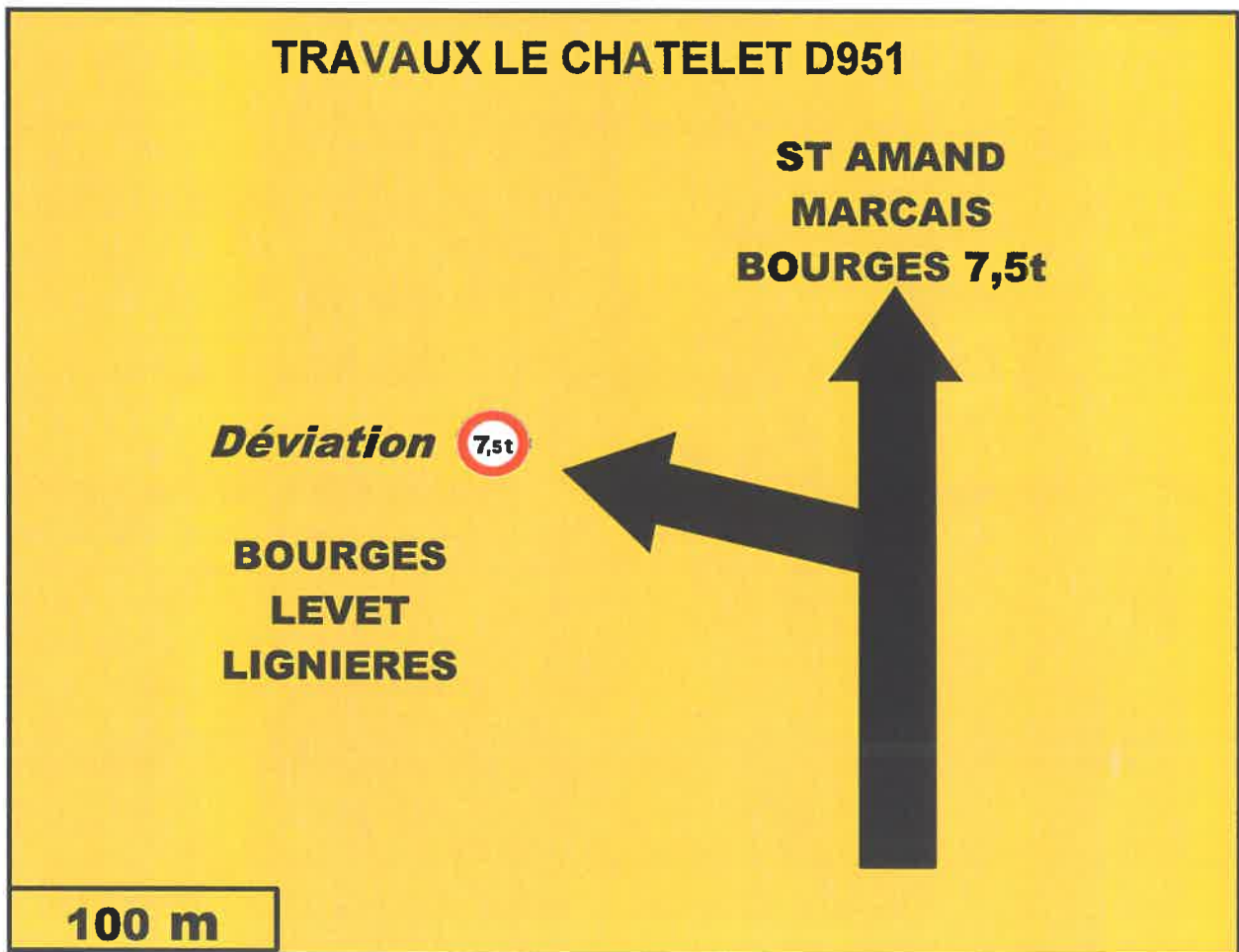
***Dévi*ation**



CULAN

CHATEAUMEILLANT

100 m



Modèles KC1 texte

Point 6



Point 16



Point 17



Route concernée:

Implantation:

Sens PR (texto1):

Sens inverse (texto2):

TEXTOvillage											
		T	R	A	V	E	R	S	E	E	
D	U		C	H	A	T	E	L	E	T	
		I	M	P	O	S	S	I	B	L	E
					D	9	5	1			
	d	u				a	u				
				S	U	I	V	R	E		
		D	E	V	I	A	T	I	O	N	